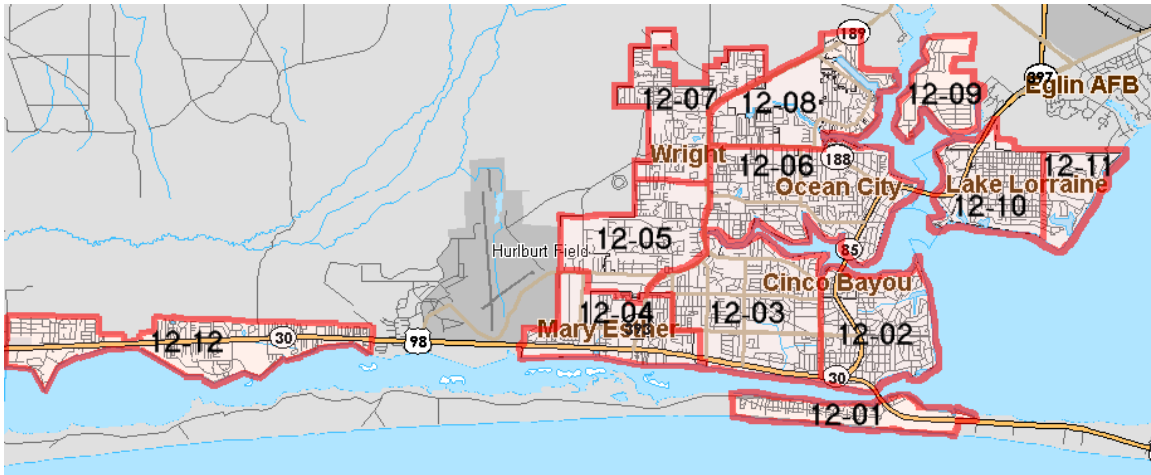


**Okaloosa County Subarea Boundaries
May 12, 2009**

Main Area 12 – Fort Walton Beach



Subarea 1 – Okaloosa Island

- All property located on Santa Rosa Island in Okaloosa County.

Subarea 2 – East Fort Walton Beach

- Starting at the intersection of Miracle Strip Parkway (US Highway 98) and Beal Parkway (State Road 189);
- directly south to Santa Rosa Sound;
- east along the shoreline to Choctawhatchee Bay;
- generally east then north then west along the shoreline to Cinco Bayou;
- generally west along the shoreline until the shoreline meets the western boundary of the town of Cinco Bayou (west of the Cinco Bayou Bridge);
- generally south along the town boundary until it meets Beal Parkway; and
- south to the intersection of Miracle Strip Parkway, the starting point.

Subarea 3 – West Fort Walton Beach

- Starting at the intersection of Miracle Strip Parkway (US Highway 98) and Beal Parkway (State Road 189);
- directly south to Santa Rosa Sound;
- west along the shoreline until the shoreline meets the eastern boundary of the city of Mary Esther (just west of Liza Jackson Park);
- north then generally north and east following the city boundary until it intersects Mary Esther Cutoff (just south of Liza Jackson Preparatory School);
- northeast along Mary Esther Cutoff (State Road 393) to Beal Parkway;
- north on Beal Parkway to Gap Creek;
- east along the southern shoreline of Gap Creek until it becomes Cinco Bayou;
- generally east along the shoreline until it meets the western boundary of the town of Cinco Bayou (west of the Cinco Bayou Bridge);
- generally south along the town boundary until it meets Beal Parkway; and
- south to the intersection of Miracle Strip Parkway, the starting point.

Subarea 4 – Mary Esther/East of Hurlburt

- Starting at the intersection of Lovejoy Road with Martin Luther King Jr. Boulevard (to the north) and Hill Avenue (to the south);

Okaloosa County Subarea Boundaries May 12, 2009

- West along Lovejoy Road and continuing west to the boundary of Eglin Air Force Base (Hurlburt Field);
- south then generally south and west along the boundary until it reaches Santa Rosa Sound;
- east along the shoreline until it meets the eastern-most boundary of the city of Mary Esther (just west of Liza Jackson Park);
- north then generally north and west along the city boundary until it intersects with Mary Esther Cutoff (just south of Liza Jackson Preparatory School);
- continuing west along the city boundary, past a small jog to the south and back, to the point where the boundary turns south (just west of a point north of Brian Circle);
- continuing west about half the distance to Hill Avenue (about the back property lines of property facing Hill Avenue on its east side);
- north to Lovejoy Road; and
- west to the intersection with Martin Luther King Jr. Boulevard and Hill Avenue, the starting point.

Subarea 5 – Overbrook/Pinedale

- Starting at the intersection of Lovejoy Road with Martin Luther King Jr. Boulevard (to the north) and Hill Avenue (to the south);
- west along Lovejoy Road and continuing west to the boundary of Eglin Air Force Base (Hurlburt Field);
- north then east along the boundary until it intersects Carmel Drive at Comanche Street;
- east along Carmel Drive to Beal Parkway (State Road 189);
- south to Mary Esther Cutoff (State Road 393);
- southeast to a point where Mary Esther Cutoff intersects the city of Mary Esther boundary (just south of Liza Jackson Preparatory School);
- west along the city boundary, past a small jog to the south and back, to the point where the boundary turns south (just west of a point north of Brian Circle);
- continuing west about half the distance to Hill Avenue (about the back property lines of property facing Hill Avenue on its east side);
- north to Lovejoy Road; and west to the intersection with Martin Luther King Jr. Boulevard and Hill Avenue, the starting point.

Subarea 6 – Ocean City

- Starting on Beal Parkway (State Road 189) where it intersects Gap Creek (just north of Mary Esther Cutoff);
- generally east along the northern shoreline of Gap Creek until it becomes Cinco Bayou;
- generally east along the northern shoreline of Cinco Bayou until it reaches Garnier Bayou;
- generally north along the shoreline then generally east and north to Don's Bayou;
- generally east along the southern shoreline of Don's Bayou to a point where the shoreline reaches its southern most point (just east of Mooney Road);
- directly southwest to Racetrack Road (State Road 188);
- west on Racetrack Road to Beal Parkway; and
- south to Gap Creek, the starting point.

Subarea 7 – Wright

- Starting at the intersection of Carmel Drive and Beal Parkway (State Road 189);
- west on Carmel Drive to its intersection with the boundary of Eglin Air Force Base at Comanche Street;
- north along the boundary then generally north until the boundary turns to the east just north of Willow Bend Subdivision;
- continuing generally east along the boundary until it intersects Lewis Turner Boulevard (approximately at Pamela Ann Drive);

Okaloosa County Subarea Boundaries May 12, 2009

- southwest along Lewis Turner Boulevard (State Road 189) until it becomes Beal Parkway;
- south along Beal Parkway to Carmel Drive, the starting point.

Subarea 8 – Kenwood/Golf Course

- Starting at the intersection of Racetrack Road and Beal Parkway (State Road 189);
- north on Beal Parkway until it turns into Lewis Turner Boulevard;
- northeast on Lewis Turner Boulevard until it intersects with the boundary of Eglin Air Force Base (at approximately Pamela Ann Drive);
- east, south, then east along the boundary of Eglin Air Force Base until it reaches Garnier Bayou;
- generally south along the shoreline of Garnier Bayou to Don's Bayou;
- west along the northern shore of Don's Bayou to a point north of where the southern shore of the bayou dips to its southern-most point;
- southwest to Racetrack Road (State Road 188);
- west to Beal Parkway, the starting point.

Subarea 9 – Poquito Bayou

- Starting on the eastern shore of Garnier Bayou at a point where the shoreline intersects the boundary of Eglin Air Force Base (just west of North Drive in Longwood Subdivision);
- East then south then generally south along the boundary until it intersects Poquito Bayou;
- South along the western shore of Poquito Bayou then continuing generally west along the shoreline to Garnier Bayou;
- generally north along the eastern shore of Garnier Bayou until it intersects the boundary of Eglin Air Force Base, the starting point.

Subarea 10 – Shalimar/Port Dizie

- Starting on the eastern shore of Garnier Bayou at Eglin Parkway (State Road 85);
- generally north along the shoreline to Poquito Bayou;
- generally east along the southern shoreline of Poquito Bayou to the point where the shoreline intersects the boundary of Eglin Air Force Base (just west and north of Shalimar Elementary School);
- east then south then east along the boundary to a point just east of 12th Street (at the section line between Section 4 and Section 5);
- directly south along the section line (on a line just east of 12th Street and just west of Country Club Road) to Choctawhatchee Bay;
- generally west along the shoreline to Garnier Bayou;
- generally north along the shoreline to Eglin Parkway, the starting point.

Subarea 11 – Lake Lorraine

- Starting on the northern shore of Choctawhatchee Bay at the point where the shoreline intersects with the boundary of Eglin Air Force Base just northeast of Shalimar Point;
- west along the boundary to a point just east of 12th Street (at the section line between Section 4 and Section 5);
- directly south along the section line (just east of 12th Street and just west of Country Club Road) to Choctawhatchee Bay;
- southeast then northeast along the northern shore of Choctawhatchee Bay to the boundary of Eglin Air Force Base, the starting point.

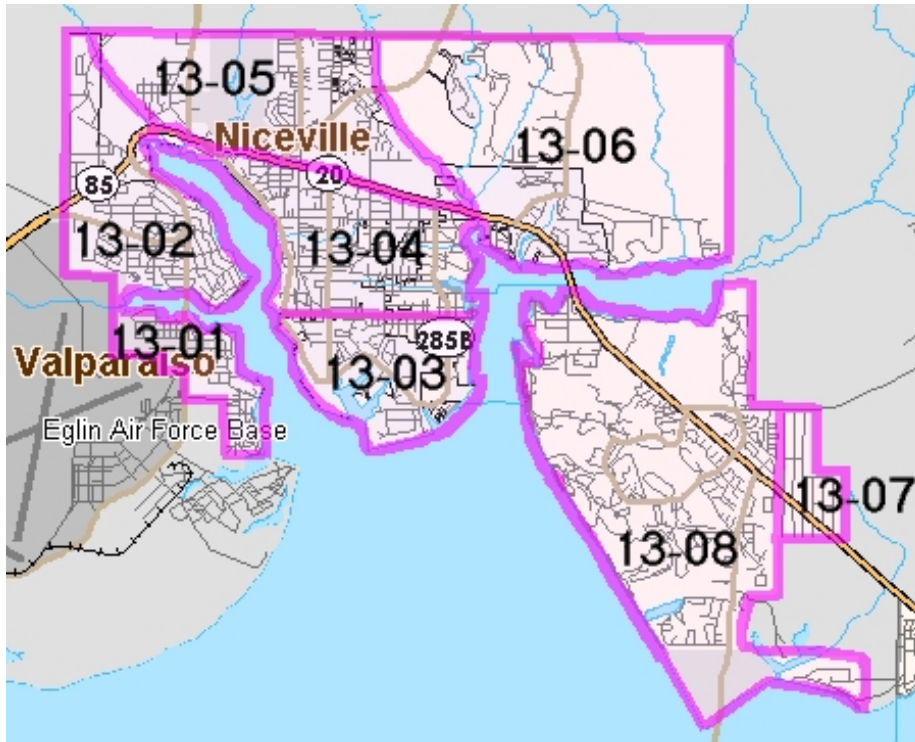
Subarea 12 – Mary Esther/West of Hurlburt

- Starting on the northern shore of Santa Rosa Sound at the point where the shoreline intersects with the boundary of Eglin Air Force Base (Hurlburt Field) just south and west of Hurlburt Main Gate;

Okaloosa County Subarea Boundaries May 12, 2009

- North then generally west along the boundary to the Okaloosa County/Santa Rosa County line;
- south to Santa Rosa Sound;
- east along the shoreline to the boundary of Eglin Air Force Base just south and west of the Hurlburt Main Gate, the starting point.

Main Area 13 – Niceville



Subarea 1 – Valparaiso South of Tom's Bayou

- Starting at the western end of Tom's Bayou where it intersects with the boundary of Eglin Air Force Base;
- south then continuing east and south along the boundary until it intersects Boggy Bayou (at the inlet of Weekley Bayou);
- generally north along the shoreline of Boggy Bayou to Tom's Bayou;
- generally west along the southern shoreline of Tom's Bayou to the bayou's western end, the starting point.

Subarea 2 – Valparaiso North of Tom's Bayou

- Starting at the western end of Tom's Bayou where it intersects with the boundary of Eglin Air Force Base;
- north then west then north then east along the boundary until it intersects Turkey Creek (just west of where College Boulevard runs east/west);
- southeast along the western shoreline of Turkey Creek to Boggy Bayou;
- southeast along the western shoreline of Boggy Bayou to Tom's Bayou;
- west along the northern shoreline of Tom's Bayou to its western end, the starting point.

Subarea 3 – South of Valparaiso Boulevard

- Starting at the eastern end of Valparaiso Boulevard where it intersects the shoreline of Rocky Bayou;

Okaloosa County Subarea Boundaries

May 12, 2009

- west along Valparaiso Boulevard then continuing west to the shoreline of Boggy Bayou;
- southeast along the eastern shoreline of Boggy Bayou to Shirk Point;
- northeast along the western shore of Rocky Bayou to Valparaiso Boulevard, the starting point.

Subarea 4 – South of State Road 20 to Valparaiso Boulevard

- Starting at the eastern end of Valparaiso Boulevard where it intersects the shoreline of Rocky Bayou;
- west along Valparaiso Boulevard then continuing west to the shoreline of Boggy Bayou;
- northwest along the eastern shore of Boggy Bayou to Turkey Creek;
- northwest along the eastern shoreline of Turkey Creek to John Sims Parkway (State Road 20);
- east on John Sims Parkway to Swift Creek;
- south along Swift Creek to Rocky Bayou;
- south along the western shoreline of Rocky Bayou to Valparaiso Boulevard, the starting point.

Subarea 5 – Niceville North

- Starting at the intersection of John Sims Parkway (State Road 20) and Turkey Creek;
- north along the eastern shoreline of Turkey Creek to the point where it intersects the boundary of Eglin Air Force Base (just west of where College Boulevard runs east/west);
- east along the boundary to College Boulevard;
- east on College Boulevard to Swift Creek;
- southeast along the shoreline of Swift Creek to John Sims Parkway;
- west on John Sims Parkway to Turkey Creek, the starting point.

Subarea 6 – Rocky Bayou Area

- Starting at the intersection of College Boulevard and Swift Creek;
- east on College Boulevard then continuing east then south along the boundary of Eglin Air Force Base to Rocky Bayou;
- generally west along the northern shoreline of Rocky Bayou to Swift Creek;
- northwest along the eastern shoreline of Swift Creek to College Boulevard, the starting point.

Subarea 7 – Seminole

- Starting on the north end of Hickory Street where it intersects the boundary of Eglin Air Force Base (just south of Range Road);
- south on Hickory Street to its south end where it intersects the boundary of Eglin Air Force Base;
- east then north then west along the boundary to the north end of Hickory Road, the starting point.

Subarea 8 – Bluewater Bay

- Starting at the northern shoreline of Choctawhatchee Bay at the Okaloosa County/Walton County line;
- west then generally southwest along the shoreline of Choctawhatchee Bay to White Point;
- northwest along the shoreline to Rocky Bayou;
- generally north then east along the eastern shoreline of Rocky Bayou to a point where the shoreline intersects the boundary of Eglin Air Force Base (just south of the mouth of Rocky Creek);
- east then south then east along the boundary to the north end of Hickory Street;
- south on Hickory Street to its south end where it intersects with the boundary of Eglin Air Force Base;

Okaloosa County Subarea Boundaries May 12, 2009

- directly east to the Okaloosa County/Walton County line;
- south to Choctawhatchee Bay, the starting point.

Main Area 14 – Destin



Subarea 1 – Holiday Isle

- Starting at the northern shoreline of the Gulf of Mexico at a point just south and east of Shoreline Towers 4;
- directly north to Emerald Coast Parkway (US Highway 98);
- west on Emerald Coast Parkway to Main Street;
- south-southwest to the eastern end of Old Pass Lagoon;
- south then generally west and north along the southern shoreline of Old Pass Lagoon to East Pass;
- generally southeast along the eastern shoreline of East Pass to the Gulf of Mexico;
- east along the shoreline to a point just south and east of Shoreline Towers 4, the starting point.

Subarea 2 – East Destin North of US Highway 98

- Starting at the intersection of Emerald Coast Parkway (US Highway 98) and Airport Road;
- north on Airport Road to Indian Bayou Trail;
- continuing north along the western edge of Indian Bayou Golf Course property to the southern-most property line of the property at 4012 Lauren Court;
- generally northwest along the southern-most property lines of property on the south sides of Lauren Court and Indian Trail to the southwest corner of the property at 3948 Indian Trail;
- north along the western-most property line of the property at 3948 Indian Trail to Indian Trail;
- north to the southwest property line of the property at 3949 Indian Trail;
- north along the western-most property line of the property at 3949 Indian Trail to Choctawhatchee Bay;
- generally east along the southern shoreline of Choctawhatchee Bay to the Okaloosa County/Walton County line;
- south to Emerald Coast Parkway; and
- west to Airport Road, the starting point.

Subarea 3 – West Destin

- Starting at the intersection of Emerald Coast Parkway (US Highway 98) and Airport Road;
- west on Emerald Coast Parkway to Main Street;
- south-southwest to the eastern end of Old Pass Lagoon;

Okaloosa County Subarea Boundaries May 12, 2009

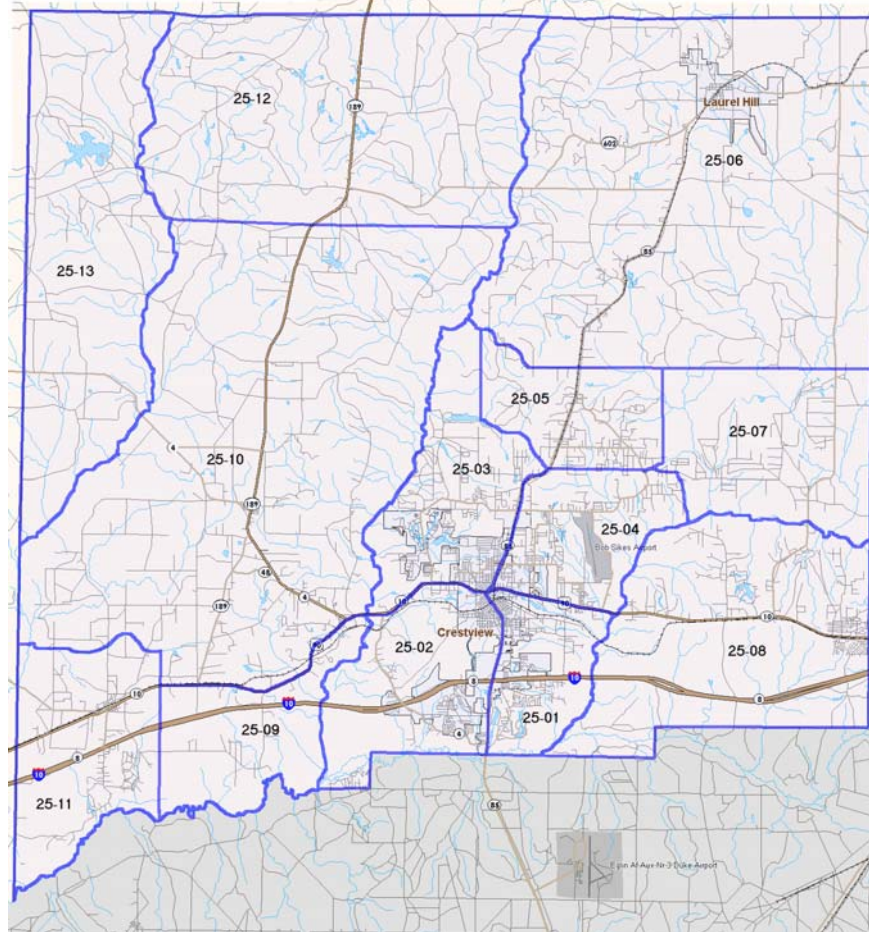
- west along the northern shore of Old Pass Lagoon to East Pass;
- northwest along the shoreline to Choctawhatchee Bay;
- generally northeast along the shoreline to Cobbs Point;
- southeast to the northwest corner of the property at 3949 Indian Trail;
- south along the western-most property line of the property at 3949 Indian Trail to Indian Trail;
- south the to the northwest corner of the property at 3948 Indian Trail;
- south along the western-most property line of the property at 3948 Indian Trail to the southwest corner of that property;
- east along the southern-most property line of the property at 3948 Indian Trail then continuing east along the southern-most property lines of property on the south side of Indian Trail and Lauren Court to the southern-most property line at 4012 Lauren Court where it meets the northwest corner of the Indian Bayou Golf Course property;
- south along the western edge of the Indian Bayou Golf Course property to the intersection of Indian Bayou Trail and Airport Road;
- south on Airport Road to Emerald Coast Parkway, the starting point.

Subarea 4 – Destin Beaches

- Starting at the northern shoreline of the Gulf of Mexico at a point just south and east of Shoreline Towers 4;
- directly north to Emerald Coast Parkway (US Highway 98);
- east on Emerald Coast Parkway to the Okaloosa County/Walton County line;
- south to the Gulf of Mexico;
- west along the shoreline to the point just south and east of Shoreline Towers 4, the starting point.

Main Area 25 – Crestview Area

Okaloosa County Subarea Boundaries May 12, 2009



Subarea 1 – Crestview Southeast

- Starting at on Ferdon Boulevard (State Road 85) at its intersection with the Shoal River;
- East then generally northeast along the northern shoreline of the Shoal River to Old Spanish Trail (US Highway 90);
- west to Ferdon Boulevard;
- south to the Shoal River, the starting point.

Subarea 2 – Crestview Southwest

- Starting at Ferdon Boulevard (State Road 85) where it intersects the boundary of Eglin Air Force Base and the Shoal River;
- west then south then west along the boundary of Eglin Air Force Base to the Yellow River;
- generally north along the eastern shore of the Yellow River to James Lee Boulevard (US Highway 90);
- generally east to Ferdon Boulevard;
- south to the boundary of Eglin Air Force Base at the Shoal River, the starting point.

Subarea 3 – Crestview Northwest

- Starting at the intersection of the James Lee Boulevard (US Highway 90) and the Yellow River;
- generally north along the eastern shoreline of the Yellow River to Tidwell Mill Creek (in Section 8 of Township 4N, Range 23W, just west of Bill Lundy Road);
- southeast along the shoreline of Tidwell Mill Creek until it intersects Murder Creek;
- directly south to the northern shore of Silver Lake;

Okaloosa County Subarea Boundaries

May 12, 2009

- generally east then south along the northern shoreline of Silver Lake to Silver Creek;
- generally east-southeast along the southern shoreline of Silver Creek to Pump Branch;
- generally southeast along the southern shoreline of Pump Branch to a point where the branch splits just east of Silverhill Road;
- directly south-southeast to Ferdon Boulevard (State Road 85) where it intersects Jenny Lane;
- south to James Lee Boulevard;
- west to the Yellow River, the starting point.

Subarea 4 – Crestview Northeast

- Starting at the intersection of Ferdon Boulevard (State Road 85) and James Lee Boulevard (US Highway 90);
- east on James Lee Boulevard to the Shoal River;
- generally north along the western shoreline of the Shoal River to Indian Branch;
- north-northwest along the western shoreline of Indian Branch then continuing north-northwest to Poverty Creek Road at its intersection with Eden Road;
- east on Poverty Creek Road then continuing east (along a section line south of Poverty Creek Road when the road jogs to the north) to Ferdon Boulevard;
- south on Ferdon Boulevard to James Lee Boulevard, the starting point.

Subarea 5 – Auburn and Garden City

- Starting at the intersection of Ferdon Boulevard (State Road 85) and Jenny Lane;
- directly north-northeast to Pump Branch at the point where the branch splits just east of Silverhill Road;
- generally northeast along the northern shore of Pump Branch to Silver Creek;
- generally west-northwest along the northern shoreline of Silver Creek to Silver Lake;
- north then generally west along the shoreline of Silver Lake to a point where the shoreline intersects the section line dividing Section 19 and Section 20 (4N, 23W);
- directly north along the section line to Tidwell Mill Creek where it joins Murder Creek;
- east along the southern shoreline of Murder Creek to Jack Branch;
- generally southeast along the western shoreline of Jack Branch to Bill Lundy Road (County Road 85A);
- generally east then continuing east to Ferdon Boulevard;
- continuing east on Bradley Lane and the section line dividing Section 10 and Section 15 until the section line intersects the section line dividing Section 13-4N-23 and 18-4N-22 (the first north-south section line east of Poverty Creek);
- south along the section line until it intersects the section line dividing 25-4N-23 and 36-4N-23 (just south of Poverty Creek Road);
- west along the section line to its intersection with Ferdon Boulevard at Jenny Lane, the starting point.

Subarea 6 – Laurel Hill

- Starting on the Florida/Alabama border at the Okaloosa County/Walton County line;
- west along the Florida/Alabama border until it intersects the Yellow River;
- generally south along the eastern shoreline of the Yellow River to Tidwell Mill Creek (in Section 8 of Township 4N, Range 23W, just west of Bill Lundy Road);
- southeast along the shoreline of Tidwell Mill Creek until it intersects Murder Creek;
- east along the southern shoreline of Murder Creek to Jack Branch;
- generally southeast along the western shoreline of Jack Branch to Bill Lundy Road (County Road 85A);
- generally east then continuing east to Ferdon Boulevard;
- continuing east on Bradley Lane and the section line dividing Section 10 and Section 15 until the section line intersects the Okaloosa County/Walton County line;

Okaloosa County Subarea Boundaries

May 12, 2009

- north along the Okaloosa County/Walton County line until it reaches the Florida/Alabama border, the starting point.

Subarea 7 – Poverty Creek and Dorcas

- Starting at the Okaloosa County/Walton County line where it intersects with the Shoal River;
- west along the northern shoreline of the Shoal River to Indian Branch;
- north-northwest along the eastern shoreline of Indian Branch then continuing north-northwest to Poverty Creek Road at its intersection with Eden Road;
- east on Poverty Creek Road then continuing east (along a section line south of Poverty Creek Road when the road jogs to the north) to a point where that section line intersects the section line dividing 25-4N-23 and 30-4N-22;
- north along the section line to a point where that section line intersects the section line dividing Section 12-4N-23 and 13-4N-23;
- east along the section line to the Okaloosa County/Walton County line;
- south along the Okaloosa County/Walton County line to the Shoal River, the starting point.

Subarea 8 – East of Shoal River to County Line

- Starting at the Okaloosa County/Walton County line where it intersects with the Shoal River;
- south along the Okaloosa County/Walton County line to the boundary of Eglin Air Force Base;
- west then south then continuing west and south along the boundary of Eglin Air Force Base until it intersects the Shoal River;
- north then east along the eastern/southern shoreline of the Shoal River to the Okaloosa County/Walton County line, the starting point.

Subarea 9 – Wilkerson Bluff Area

- Starting at the intersection of the Shoal River and the Yellow River;
- generally west along the northern shoreline of the Yellow River to a point where the river intersects the section line dividing 14-2N-25 and 15-2N-25 (at Metts Bluff);
- north along the section line until it intersects US Highway 90;
- east along US Highway 90 to the Yellow River;
- south along the western shoreline of the Yellow River to the Shoal River, the starting point.

Subarea 10 – Baker and Milligan

- Starting at the shoreline of the Yellow River where it intersects US Highway 90;
- west along US Highway 90 to a point where the road intersects the section line dividing 35-3N-25 and 34-3N-25;
- north along the section line until it intersects Bone Creek;
- generally west along the northern shoreline of the creek to Blackwater River;
- directly west to the Okaloosa County/Santa Rosa County line;
- north to a point where the county line intersects the Blackwater River at its northern-most point (west of Section 07-3N-25);
- generally north along the eastern shoreline of Blackwater River to a point where it intersects the section line dividing 27-5N-25 and 22-5N-25;
- east along the section line to the Yellow River;
- south along the eastern shore of the river to US Highway 90, the starting point.

Subarea 11 – Holt

- Starting at the Yellow River where it intersects the Okaloosa County/Santa Rosa County line;

Okaloosa County Subarea Boundaries

May 12, 2009

- generally northeast along the northern shoreline of the Yellow River to a point where the river intersects the section line dividing 15-2N-25 and 14-2N-25 (at Metts Bluff);
- north along the section line to Bone Creek;
- generally west along the southern shoreline of the creek to the Blackwater River;
- directly west to the Okaloosa County/Santa Rosa County line;
- south to the Yellow River, the starting point.

Subarea 12 – Baker North

- Starting at the Blackwater River where it intersects the Florida/Alabama border;
- south along the eastern shoreline of the Blackwater River to a point where the river intersects the section line dividing 27-5N-25 and 22-5N-25;
- east along the section line to the Yellow River;
- north along the western shoreline of the Yellow River to the Florida/Alabama border;
- west along the border to the Blackwater River, the starting point.

Subarea 13 – Blackwater Forest

- Starting at the Blackwater River where it intersects the Florida/Alabama border;
- south along the western shoreline of the Blackwater River to the Okaloosa County/Santa Rosa County line;
- north to the Florida/Alabama border;
- east to the Blackwater River, the starting point.